












Jefferson County Urban Interface Protection Act (Risk Classification)

| | | | |
|---|-----------------------|---|----------------------|
|  | Communities |  | Railroad |
|  | Jefferson County CWPP |  | Rivers |
|  | Lake | Classification | |
|  | County Boundary | CLASS | |
|  | Highway |  | HIGH DENSITY EXTREME |
|  | Main Roads |  | EXTREME |
| | |  | HIGH |



MAP 6

This map was created for the Jefferson County Community Wildfire Protection Plan. The information on this map was derived from digital databases on Jefferson County's G.I.S. The Oregon Department of Forestry, U. S. Forest Service, Bureau of Land Management, Jefferson County Fire District #1, Crooked River Ranch Fire & Rescue and Lake Chinook Fire District. Jefferson County cannot accept any responsibility for errors, omissions, or potential inaccuracies in the digital data of this product. January, 2017.