

MARION

LINN

WASCO

WHEELER

Warm Springs Indian Res.

Street Cr/Upper Met/Mont Shores

Three Rivers

Grandview Communities

Shamrock Estates

Crooked River Ranch RFPD

Round Butte

High Chaparral

Juniper Butte

97

97B

26















97

26

20

DESCHUTES

Jefferson County Land Ownership

- | | | | |
|---|-----------------------|---|--------------------|
|  | Communities |  | BIA |
|  | Jefferson County CWPP |  | BLM |
|  | Lake |  | Oregon State Lands |
|  | County Boundary |  | Private |
|  | Highway |  | USFS |
|  | Main Roads |  | USFS CRNG |
|  | Railroad | | |
|  | Rivers | | |



0 3 6 12 Miles

MAP 2

This map was created for the Jefferson County Community Wildfire Protection Plan. The information on this map was derived from digital databases on Jefferson County's G.I.S. The Oregon Department of Forestry, U.S. Forest Service, Bureau of Land Management, Jefferson County Fire District #1, Crooked River Ranch Fire & Rescue and Lake Chinook Fire District. Jefferson County cannot accept any responsibility for errors, omissions, or potential inaccuracies in the digital data of this product. January, 2017.