


The Confederated Tribes of Warm Springs
Jefferson County Portion of Tribal Lands
**Warm Springs Fuel Treatment
Proposed/Treated
and Communities**






















This map is for display purposes only.
Printing Date: Revised 12/16/2010
CTWS GIS Center-MS

1:134,000

0 0.5 1 2 Miles

2S;R9E

- | | | |
|---|---|---|
|  |  |  |
|  |  |  |
|  |  |  |
|  |  |  |
|  |  |  |
|  |  |  |
| |  | |

**21578 Ac. Warm Springs Fire and Safety
Protection Area**
**255800 Ac. BIA Trust Fire Responsibility
in Jefferson County**

